


Crt. of Revision

Wednesday, February 26th, 1964.



COURT OF REVISION

The Court of Revision was held in the Council Chambers of the Municipal Hall, 1111 Brunette Avenue, New Westminster, B. C., on Wednesday, February 26th, 1964, at 7:30 p. m., with all members present to deal with By-Law Nos. 1128, 1129, 1130, 1134 and 1135.

The following errors and omissions were presented to the Court.

Moved by Co. Clarke seconded by Co. Boileau:  
That Roll #8233 under By-Law No. 1130, be amended to read: "Frontage 88.01', Exempt 54.65', a total charge of 27.36'."

Carried.

Moved by Co. Clarke seconded by Co. Boileau:  
That Roll #15290 under By-Law No. 1128, read "Lot 61" rather than "Lot 59" and the charge of 75.00' stand.

Carried.

Moved by Co. Clarke seconded by Co. Boileau:  
That Roll #15289 described as Lot 58, be changed from 75.00' to 189.05' as a charge.

Carried.

Moved by Co. Clarke seconded by Co. Boileau:  
That the above be notified of the change and given the usual time to appeal.

Carried.

The following appeals in writing were tabled:-

(1) M. J. Clark, 368 Duncan St., Project #26 Hammond St. - No access to paving.

Moved by Co. Clarke seconded by Co. Boileau:  
That the recommendation of the Assessor be approved and access to Lot 6 to the pavement, be exempt from the charge and the costs spread over the sharing lots.

Carried.

(2) J. West, 301 & 310 Marathon Crt, Proj. #42 Maplewood Pk. Lanes - No access to paving.

Moved by Co. Clarke seconded by Co. Boileau:  
That Lots 11 & 12 be exempt as the property is not serviced by the pavement and that the costs be assessed over the sharing lots.

Carried.

(3) V.G. Sahlsten, 979 Floyd Ave., Proj. #19 Floyd Ave. - Drainage easement

Moved by Co. Clarke seconded by Co. Boileau:  
That in connection with this appeal to be exempt the 10 foot easement that is covered in, that the charge stand and his appeal be not granted.

Carried.

(4) R. Jones, Quesnel, B. C., Proj. #23 Schoolhouse St. - Flankage on Schoolhouse.

Moved by Co. Clarke seconded by Co. Boileau:  
That a formula be applied where the second side, when paved, will continue to be considered even though the first side has been paid off.

Carried.

- continued -

Wednesday, February 26th, 1964, continued.

(5) G. W. Sutherland, 351 Seaforth Cres. Proj. #43 Maplewood Lanes-Trans Mtn.  
Oil Pipeline.

Moved by Co. Clarke seconded by Co. Boileau:

That some consideration be worked out as to a suggested maximum of 85 feet and a minimum of 56.11 feet, the entire lane sharing lots be re-costed, and that this method be recommended to Council and that the same be applied to Maplewood Park Lanes.

(6) J. B. Vigurs, 733 Como Lake Ave. Proj. #5 Banting Dr. - Not stated.

Moved by Co. Clarke seconded by Co. Boileau:

That it be recommended to Council that adjustment be made if the deduction of 17 feet from this property has been dedicated and that the whole matter of supplying paved road to schools be placed before Council.

Carried.

Moved by Co. Clarke seconded by Co. Boileau:

That we refer to the Solicitor the question of assessing the Trans Mountain Oil Pipeline Co. for easements within paving projects.


Carried.

Moved by Co. Clarke seconded by Co. Boileau:

That the meeting adjourn.

Carried.

*Robert H. Boileau*.. CHAIRMAN



The adjourned Court of Revision was held in the Council Chambers of the Municipal Hall on Thursday, March 12th, 1964 at 7:00 with all members present, to deal with Bylaws 1128, 1129, 1130, 1133, 1134, 1135, 1175.

Moved by Co. Clarke, seconded by Co. Gamache:  
That Lots 91 D.L. 47, Plan 21987 and Lot 35, D.L. 47, Plan 21136 be reduced to 100 feet.  
Project #42 - Carried.

Moved by Co. Gamache, seconded by Co. Clarke:  
That Lot 1, D.L. 47, Plan 20419, and Lot 38, D.L. 47, Plan 21136 be increased to 51.25 feet.  
Project #42 - Carried.

Moved by Co. Clarke, seconded by Co. Gamache:  
That Lot 58, D.L. 47, Plan 21136 and Lot 66, D.L. 47, Plan 21136 be reduced to 100 feet.  
Project #43 - Carried.

Moved by Co. Gamache, seconded by Co. Clarke:  
That Lots 43, 44, 54, D.L. 47, Plan 21136 be increased to 56.10 feet and the Municipality absorb 28.77 feet on Project #43.  
Carried.

Moved by Co. Clarke, seconded by Co. Gamache:  
That the Assessor be advised to send notices to owners of property who are affected by an increase of taxable frontage to above noted amendments. Carried.

Moved by Co. Clarke, seconded by Co. Gamache:  
The next sitting of the Court to deal with any appeals will be on Thursday, March 19th, 1964 at 7:00 p.m. in the Council Chambers.  
Carried.

Moved by Co. Gamache, seconded by Co. Clarke:  
That corner influences affected by previous Bylaws be amended according to Bylaw 1175.  
Carried.

Moved by Co. Gamache, seconded by Co. Clarke:  
That the meeting adjourn, until 8.00 p.m., March 19th.  
Carried.

.....CHAIRMAN



COURT OF REVISION

The adjourned Court of Revision was held in the Council Chambers of the Municipal Hall on Thursday, March 19th, 1964, at 7:00 p.m. with all members present.

Moved by Co. Clarke, seconded by Co. Boileau: *Boileau*

That minutes of the last meeting be approved.  
Carried.

Moved by Co. Clarke, seconded by Co. Boileau: *Boileau*

That the 1963-64 Local Improvement Paving Roll with amendments be confirmed.  
Carried.

Moved by Co. Boileau, seconded by Co. Clarke:

That the meeting adjourn.  
Carried.


..... CHAIRMAN

*BB*

**PHOTOSTAT**  
**7 COPIES**

	TREASURER
	ENGINEER
	ASSESSOR

Tuesday, May 26th, 1964.



COURT OF REVISION

The Court of Revision convened in the Council Chambers of the Municipal Hall, 1111 Brunette Avenue, New Westminster, B.C., on Tuesday, May 26th, 1964, at 7:00 p.m., with Co. Filiatrault, Co. Clarke and Co. Gamache present.

Moved by Co. Filiatrault seconded by Co. Clarke:  
That Co. Gamache act as Chairman in the absence of Chairman, Co. Boileau.

Carried.

Moved by Co. Clarke seconded by Co. Filiatrault:  
That the Municipal Clerk act as Secretary.

Carried.

The file of the Assessor regarding communications and notices mailed in regard to the Laurentian and Seaforth lane paving, was read and then Mrs. Forsberg answered why she had not re-applied to the Court.

She was then given the right to speak and by map stated why she was complaining of the charges.

The Court then announced its policy regarding equalization on a minimum and maximum footage basis.


Moved by Co. Clarke seconded by Co. Filiatrault:  
That the Court adjourn.

Carried.

.....CHAIRMAN

*Mr. Palist*

Wednesday, September 30th., 1964



COURT OF REVISION on Sanitary Sewer Rental By-Law 1049 revised (1124) in the Council Chambers of the Municipal Hall on Wednesday, September 30th., 1964, at 7:30 P. M., with the following members present in Court:

- Co. J. P. Clarke
- Co. P. Filiatrault
- Co. J. D. Vallance

Also in attendance for the Assessment Department were:

- Mr. T. Protheroe
- Mr. J. Godin

Mr. Stewart appeared before the Court on behalf of 1026 Auto & Trailer Court Ltd.

Moved by Co. Filiatrault seconded by Co. Vallance: Co. Clarke stated that a study was being carried on by Associated Engineers Ltd. and a report would be forth coming and on that basis this case would be deferred until such time as a report is tabled. Other than this the only change would be the correction of the Legal description on Phase 1 roll from D. L. 3 etc. to D. L. 16.

Carried

Moved by Co. Filiatrault seconded by Co. Vallance: That the appeal of G. W. A. Taylor be confirmed. 1 Str. 2 Units.

Carried

Moved by Co. Filiatrault seconded by Co. Vallance: That the classification of Mrs. H. E. Tomilson be confirmed as recommended to classification 1 Str. 3 Stores, 2 Units.

Carried

Moved by Co. Vallance seconded by Co. Filiatrault: That the Classification of Mr. V. W. Beemster Property be confirmed, as 1 Str. 2 Units.

Carried

Moved by Co. Filiatrault seconded by Co. Vallance: That the recommendation of change of classifications re Phase 1 be confirmed.

Carried

Moved by Co. Vallance seconded by Co. Filiatrault: That Mr. T. Clarke be informed that the square footage of the Sea Fun Marina has been reduced from 2380 S. F. to 1710 S. F. as recommended.

Carried

Moved by Co. Vallance seconded by Co. Filiatrault: That the recommendation of change of classifications re Phase 11 be confirmed.

Carried

Moved by Co. Vallance seconded by Co. Filiatrault: That the Court adjourn.

Carried

.....CHAIRMAN  
.....SECRETARY



<u>Roll #</u>	<u>Legal Description, Name and Address</u>	<u>Phase</u>	<u>To</u>	<u>Phase</u>
4577	Lot 202, Block 17, D. L. 9, Plan 25274 D. and A. Derkson 715 Farrow Street, New Westminster, B.C.	11	to	IV
<del>10262</del> 10622	Block 45, D.L. 107, Plan 4485 J. & M.F. Hill 738 Como Lake Road NEW WESTMINSTER, B.C.O. 744	11	to	N I L
10925	Lot 1, Block 39 & 40, D.L. 110, Plan 2357 A. L. Allard 264 Hart Street NEW WESTMINSTER, B.C.	111	to	N I L
10926	Lot 2, Block 39 & 40, D.L. 110, Plan 2357 A. L. Allard 264 Hart Street NEW WESTMINSTER, B.C.	111	to	N I L
10927	Lot 3, Block 39 & 40, D.L. 110, Plan 2357 A. L. Allard 264 Hart Street NEW WESTMINSTER, B.C.	111	to	N I L
10928	Lot 4, Block 39 & 40, D.L. 110, Plan 2357 A. L. Allard 264 Hart Street NEW WESTMINSTER, B.C.	111	to	N I L
10929	Lot 5, Block 39 & 40, D.L. 110, Plan 2357 A. L. Allard 264 Hart Street NEW WESTMINSTER, B.C.	111	to	N I L
10930	Lot 6, Block 39 & 40, B.L. 110, Plan 2357 A. L. Allard 264 Hart Street NEW WESTMINSTER, B.C.	111	to	N I L
22294	Lot A of 6, Block 1, D.L. 366, Plan 19173 A.M. & M. Wallsmith 743 Robinson Street NEW WESTMINSTER, B.C.	11	to	N I L

*Confirmed by court  
as recommended by*

RECOMMENDATIONS


<u>Roll #</u>	<u>Legal Description, Name and Address</u>	<u>Phase</u>	<u>to</u>	<u>Phase</u>
22295	Lot B of 6, Block 1, D.L. 366, Plan 19173 D. J. Wallsmith 741 Robinson Street NEW WESTMINSTER, B.C.	11	to	N I L
22296	J. & E. Girling -Lot 11 of 7, Block 1, D.L. Plan 747 Robinson Street NEW WESTMINSTER, B.C.	11	to	N I L
25402	Lot 82, D.L. 370, Plan 25414 E. T. Cassan 1030 Palermoo Street PORT MOODY, B.C.	11	to	N I L
25403	Lot 83, D.L. 370, Plan 25414 E. T. Cassan 1030 Palermo Street PORT MOODY, B.C,	11	to	N I L
25404	Lot 84, D.L. 370, Plan 25414 E. T. Cassan 1030 Palermo Street PORT MOODY, B.C.	11	to	N I L
25405	Lot 85, D.L. 370, Plan 25414 2144 Mohawk Avenue P.O. Box 196 PORT MOODY, B.C.	11	to	N I L

*Confirmed  
By: [Signature]*

Wednesday, October 2nd., 1964

FRONTAGE TAX COURT, convened in the Council Chambers of the Municipal Hall on Wednesday, September 30th., 1964 at 8:30 P. M. with the following members present in Court:

Co. J. P. Clarke  
Co. P. Filiatrault  
Co. J. D. Vallance



Also in attendance for the Assessment Department were:

Mr. T. Protheroe  
Mr. J. Godin

Moved by Co. Filiatrault seconded by Co. Vallance:  
That changes here noted be confirmed as recommended.

Carried

Moved by Co. Filiatrault seconded by Co. Vallance:  
That notices be sent to Banks re change of classification re ammendment of by-law 1049.


Carried

Moved by Co. Filiatrault seconded by Co. Vallance:  
That the Court adjorn.

Carried

.....CHAIRMAN  
..... SECRETARY

Monday, November 2nd, 1964.



COURT OF REVISION

The Court of Revision convened in the Council Chambers of the Municipal Hall, 1111 Brunette Avenue, New Westminster, B. C., at 10:00 a. m., with Reeve Christmas and Co. Gamache present to deal with the Voters List.

Moved by Co. Gamache seconded by Reeve Christmas:  
That the following amendments be made:-

ADDITIONS

Helen Abfalter	942 Miller Ave., N. W.	E. R. & M. R. Huber	908 Smith Ave., NW
D. & N. Adams	5262 Hardwick, S. Bby.	A. Hughes	1634 Austin Ave., NW
R. & A. Annal	720 Austin Ave., N. W.	S. & G. Johansson	3049 Fleet St., Pt. Coq.
H. M. Bach	1427 Summit Dr., NW	W. & M. John	2331 Sumpter Dr., NW
W. J. Barre	2126 Kugler Ave., NW	R. & M. Johnston	584 Kemsley Ave., NW
M. J. & M. A. Baumgartner	-870 Lougheed, P. C.	T. H. & M. L. Jones	1807 Hamilton St., NW
R. C. Beasley	942 Edgar Ave., NW	R. Kelly	747 Foster Ave., NW
C. A. Black	1200 Brunette Ave., NW	C. Klatt	1455 Harbour Dr., NW
J. Blais	1004 King Albert, NW	R. Kleinwachter	688 Firdale St., NW
A. & E. Bouchard	226 LeBleu St., NW	Allen O. Knutson	1319 Ross Ave., NW
B. Bouthillier	1319 King Albert, NW	R. Koll	624 Gatsbury St., NW
B. M. Braconnier	1219 Hammond Ave., NW	S. & N. Kotyk	1534 Como Lake Ave. NW
R. S. & J. Brisseau	434 Montgomery St., NW	W. Kraus	227 Mowatt St., NW
K. & B. Brousseau	2326 Sumpter Dr., NW	G. A. Lance	619 Berry St., NW
E. G. & H. I. Brown	411 Mundy St., NW	Yorklin Lee	450 Marmont St., NW
Paul Buday	2343 Rogerson Dr., NW	M. O. Lehmborg	588 Kemsley Ave., NW
M. Buryniuk	730 Clarke Rd., NW	J. Leist	1984 Peterson Ave., NW
H. & P. Bushman	2001 Monterey Ave., NW	W. B. Lenicsky	1690 Smith Ave., NW
R. L. Atkins	503-402 W. Pender, Van.	G. Lovitt	2343 Rogerson Dr., NW
G. & E. Carr	209 Clearview Dr, Pt. Mdy	W. A. & J. C. Luckham	-2126 Lorraine Ave., NW
L. W. Clark	1512 Rochester Ave., NW	Halvor Lunden	231 W. 11th Ave., Van.
James Colvin Jr.	648 Lougheed Hwy., NW	E. M. McCallum	937 Walls Ave., NW
B. Conseiller	655 Chapman Ave., NW	M. F. McConnell	708 Hailey Ave., NW
G. & E. Cresswell	550 Rochester Ave., NW	R. B. & M. J. McCowan	-RR#1, Coast Mer. P. C.
R. B. Cumiskey	1105 Regan Ave., NW	J. & L. MacDonald	3025 Fleet St., Pt. Coq.
J. P. B. Dale	863 Shasta Crt., NW	V. C. MacDonald	1209 Ridge Court, NW
E. Davis	818 St. Lawrence St., NW	A. & M. McElheran	1885 Charland Ave., NW
E. Dawson	655 Madore Ave., NW	M. McGibbon	614 Sunset Ave., NW
DeConti	216 Jardine St., NW	M. J. McGill	690 Blue Mtn. St., NW
M. Dickinson	1057 Spruce Ave., NW	J. A. McGough	2239 Dublin St., NW
I. Diener	805 Prospert St., NW	B. McGowin	429 Nelson St., NW
J. R. Doyle	570 Cottonwood Ave, NW	R. McIntosh	621 Tyndall Ave., NW
F. & R. Eggen	840 Regan Ave., NW	N. M. McKinnon	907 Roderick Ave., NW
S. M. Erlandson	931 Grant St., NW	DDD & K. McMillan	1017 Thomas Ave., NW
T. C. & D. M. Fleetwood	-1980 Orland Dr., NW	A. H. & E. K. MacRae	-90 Mundy St., NW
E. & E. Fraser	2014 W. 5th Ave., Van.	J. G. Manson	7087 MacPherson, Bby.
J. Funk	1946 Austin Ave., NW	R. & J. Meikle	2335 Sumpter Dr., NW
R. & V. Graham	6393 Portland St., NW	L. Mervyn	3945 Windemere St., Van.
Ralph Greenwood	107 E. 21st Ave., Van.	J. M. Michie	3332 Mason Ave., Pt. Co
D. H. Guy	1518 Dansey Ave., NW	E. Miles	811 Edgar Ave., NW
P. A. Hall	2134 Dublin St., NW	A. Miller	1890 Regan Ave., NW
R. Hall	1003 Alderson Ave., NW	M. M. Miller	695 Fairview St., NW
B. Hargood	248 Ave, Pt. Eliz. S. Africa	J. & R. Moi	826 Poirier St., NW
V. J. Hartford	2118 Dawes Hill Rd., NW	I. Miller	620 Gatsbury St., NW
T. R. Hartle	1987 Wiltshire Ave., NW	J. G. Moore	1770 Regan Ave., NW
M. L. Hartley	705 Robinson St., NW	L. O. Moore	1459 Hockaday St., Pt. Coq
Hartwig	3475 Roxton Ave., Pt. Coq	R. L. & C. R. Moffatt	1253 Pipeline Rd., Pt. Coq
Hauptman	905 Crestwood Ave., NW	W. J. & P. S. Morgan	1019 Grover Ave., NW
J. W. & M. H. Hickey	1796 Charland Ave., NW	M. Myhedyn	P. O. Box 78, Pt. Moody
J. & A. Hobbs	%HMCS Discovery, Van.	J. Nice	1106 Westwood St., Pt. Co
K. B. & J. M. Hoffman	835 Grover Ave., NW	K. Nylund	729 Como Lake Ave., NW
L. B. Holden	7335 Imperial St., S. Bby.	M. C. Olheiser	2929 Glen Dr., Pt. Coq.
S. E. Howard	3028 Daybreak Ave, Pt. Coq	M. C. Otterson	David. Rd., Pt. Coq.
D. & D. Howells	2343 Sumpter Dr., NW		

Monday, November 2nd, 1964, continued.

A. Palfreyman	664 Lakeshore Dr., NW	F. & H. Sparkes	1722 - 6th Ave., NW
F. Palis	1129 Howie Ave., NW	S. L. Spong	721 - 16th St., NW
Pasichnyk	110 Blue Mtn. St., NW	J. M. Streight	607 Columbia St., NW
W. Peterson	1510 Austin Ave., NW	H. & S. Swift	317 Decaire St., NW
R. & R. Peterson	6792 Humphries Ave, Bby	D. & D. Symons	1110 Decile Dr., NW
R. M. & F. Phillip	952 McIntosh St., NW	P. A. Tener	1125 Bartlett St., NW
D. Pollock	12862-104th Ave., N. S.	A. & P. Thomson	2301 St. Johns St., Pt. Mdy
R. C. Ramsay	973 Edgar Ave., NW	H. Trelenberg	752 Blue Mtn. St., NW
R. J. & G. L. Roberge	739 Wilmot St., NW	E. Tuka	740 Guiltner St., NW
M. W. Robichaud	1475 - 3rd Ave., Trail	W. & B. Unger	825 Prospect St., NW
W. Robinson	2860 Dacre Rd., Pt. Coq	K. & L. VanDewark	1740 Dansey Ave., NW
W. & A. Roper	3028 Fleet St., Pt. Coq	B. J. Van Eldik	1138 Howie Ave., NW
W. & J. Rust	636 Gatensbury St., NW	G. Van Samang	1038 Stewart Ave., NW
R. Ruzicka	821 Porter St., NW	W. & O. L. White	1924 Fraser Ave., Pt. Coq
Wm. Sawak	631 Berry St., NW	R. W. & M. Wilke	685 Wilmot St., NW
L. V. & V. D. Schille	967 Lillian St., NW	G. & M. Williams	3045 Fleet St., Pt. Coq.
A. & F. Sears	2352 Rogerson Dr., NW	G. L. Willits	514 Foster Ave., NW
T. Sielski	1042 Rochester Ave., NW	B. Wilson	705 North Rd., NW
M. Simmons	642 Schoolhouse St., NW	H. H. Worms	591 Thompson Ave., NW
L. G. & D. M. Simpson	3062 Daybreak Ave. Pt. C.	E. A. Wren	271 Kamloops Ave., Vict.
W. Skog	844 Garden Dr., Van.	T. E. & E. J. Wynne	360 Duncan St., NW
Douglas Smith	329 Sunset Blvd. Peterborough, Ont.	V. L. Young	710 Regan Ave., NW

202

DELETIONS

Due to Duplication or Deceased

105	624	1212	1774	2443	2971	3646	4173	4481
106	690	1264	1922	2494	2997	3647	4175	4515
116	691	1274	2085	2577	3210	3763	4185	4516
122	878	1327	2114	2578	3337	3917	4194	4533
222	904	1432	2115	2588	3338	3937	4195	4725
223	1092	1433	2143	2667	3463	3941	4200	4726
419	1114	1469	2233	2814	3522	3942	4201	4769
420	1134	1548	2374	2870	3607	4081	4250	4833
506	1135	1589	2399	2878	3614	4126	4438	4834
4835	5201	5473	6171	6422	6842	7262	8236	8650
4851	5275	5515	6172	6436	6885	7263	8332	8686
4935	5276	5723	6254	6448	6886	7714	8387	8732
4936	5365	5743	6255	6449	6981	7778	8420	8752
4970	5366	5744	6288	6539	7020	7978	8476	8764
4971	5372	5759	6289	6593	7054	7998	8515	9374
5016	5373	6032	6338	6604	7149	7999	8523	9435
5058	5409	6091	6339	6605	7239	8035	8531	9436
5170	5419	6093	6385	6813	7249	8101	8598	9648
5171	5420	6129	6386	6814	7259	8111	8649	9878
10008	10441	10749	11255	12671	12938	13142	13281	13298
10057	10666	10793	11473	12672	12972	13143	13285	13323
10185	10681	10794	12143	12686	12973	13177	13286	13464
10413	10724	11211	12509	12687	13063	13196	13292	13465
10414	10748	11232	12563	12903	13064	13280	13297	13493
13494	14209							
13802	14212							
13926	14213							
13927								
14048								

225

Moved by Co. Gamache seconded by Reeve Christmas:  
That the meeting adjourn.

Carried.

.....CHAIRMAN